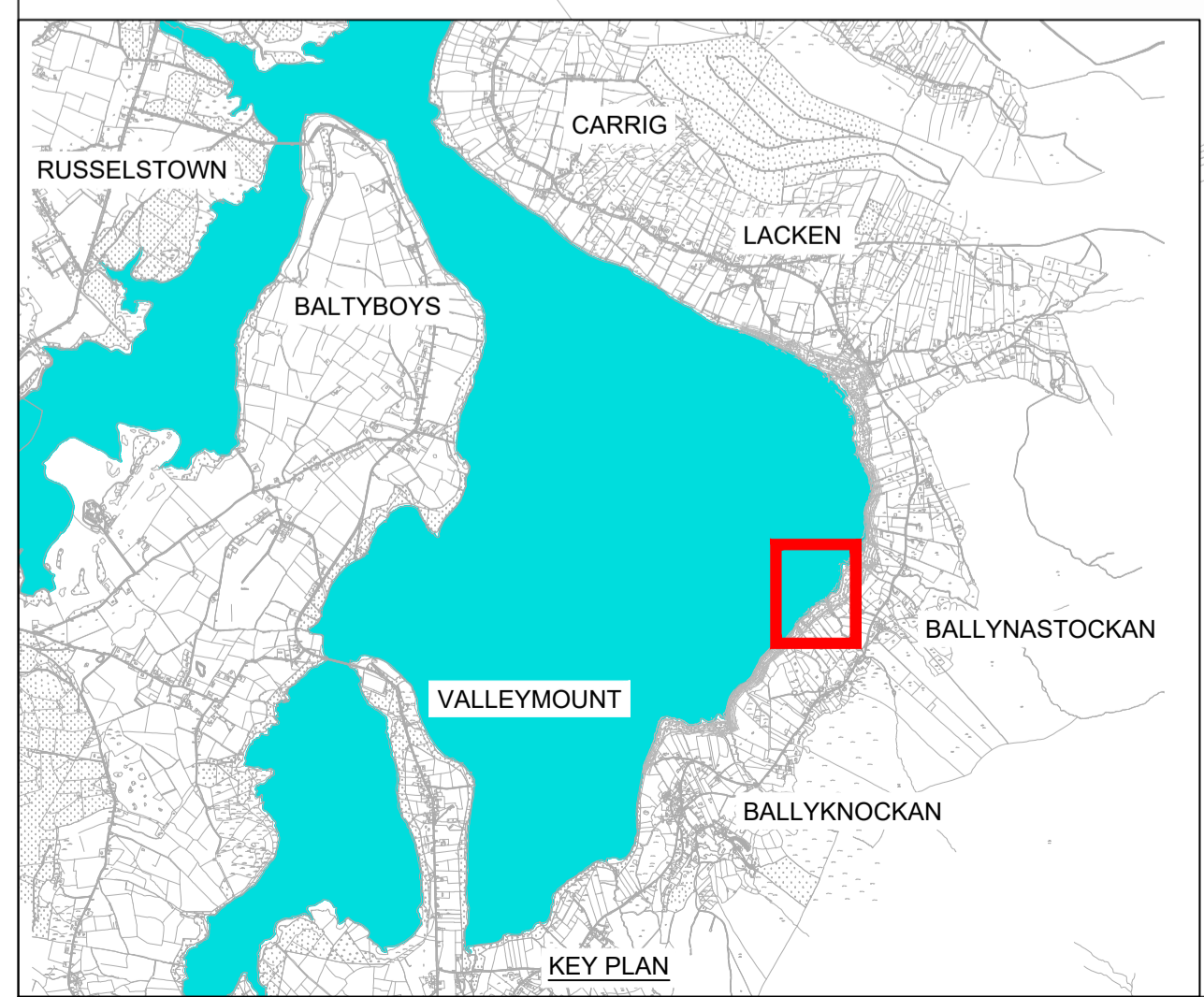



Project Management Initials: Designer: CL Checked: MC Approved: EOM ISO A1 594mm x 841mm

ORDNANCE SURVEY IRELAND LICENCE NO AR0064218
©ORDNANCE SURVEY IRELAND / GOVERNMENT OF IRELAND



This drawing has been prepared for the use of AECOM's client. It may not be used, modified, reproduced or relied upon by third parties, except as agreed by AECOM or as required by law. AECOM accepts no responsibility, and denies any liability, whatsoever, to any party that uses or relies on this drawing without AECOM's express written consent. All measurements must be obtained from the stated dimensions.



PROJECT
BLESSINGTON
eGREENWAY



CONSULTANT
AECOM
DOUGLAS BUSINESS CENTRE
CARRIGALINE ROAD
DOUGLAS
CORK
Tel: +353 (0)21 436 5006
www.aecom.com

- NOTES**
- THIS DRAWING IS TO BE READ IN CONJUNCTION WITH ALL OTHER RELEVANT PLANNING DRAWINGS AND DOCUMENTS.

KEY:

	PROPOSED GREENWAY
	PROPOSED GRASS VERGE
	BLESSINGTON LAKE
	WATER CROSSING STRUCTURE

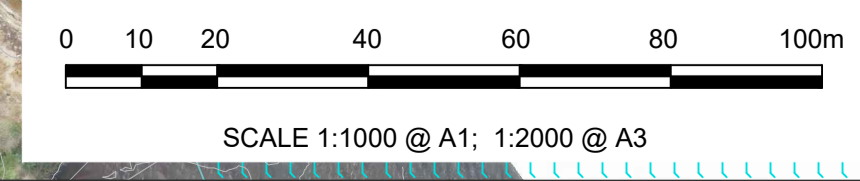
ISSUE/REVISION

I/R	DATE	DESCRIPTION
0	OCT 2021	ISSUED FOR PLANNING

PROJECT NUMBER
60617025

SHEET TITLE
PRELIMINARY DESIGN
BALLYKNOCKAN
SHEET 3 OF 6

SHEET NUMBER
60617025_SHT_DD_BLGWY_145.3



File name: Z:\UK\IEDBL\2\JOBS\PR-447455_BLESSINGTON_GREENWAY\900_CAD\CIS\910_CAD\20-SHEETS\BALLYKNOCKAN\0617025_SHT_BLGWY_145_BALLYKNOCKAN.DWG
Last saved by: LUTTRELLC Last Plotted: 2021-11-10